






**CD 3 35-29-23-11-0115 Between 653-659 Dale  
Street N (657 Dale Street N)**

### Legend



-  Schools
-  Recreational Centers
- Parcel Points
-  Parcel Boundaries
-  Parcel Lines
-  Land Ties

## Notes

### Enter Map Description



216.9	0	108.46	216.9 Feet
-------	---	--------	------------

NAD\_1983\_HARN\_Adj\_MN\_Ramsey\_Feet  
© Ramsey County Enterprise GIS Division

This map is a user generated static output from an Internet mapping site and is for reference only. Data layers that appear on this map may or may not be accurate, current, or otherwise reliable.

THIS MAP IS NOT TO BE USED FOR NAVIGATION